OPTION 1 -

SCALE 1:500

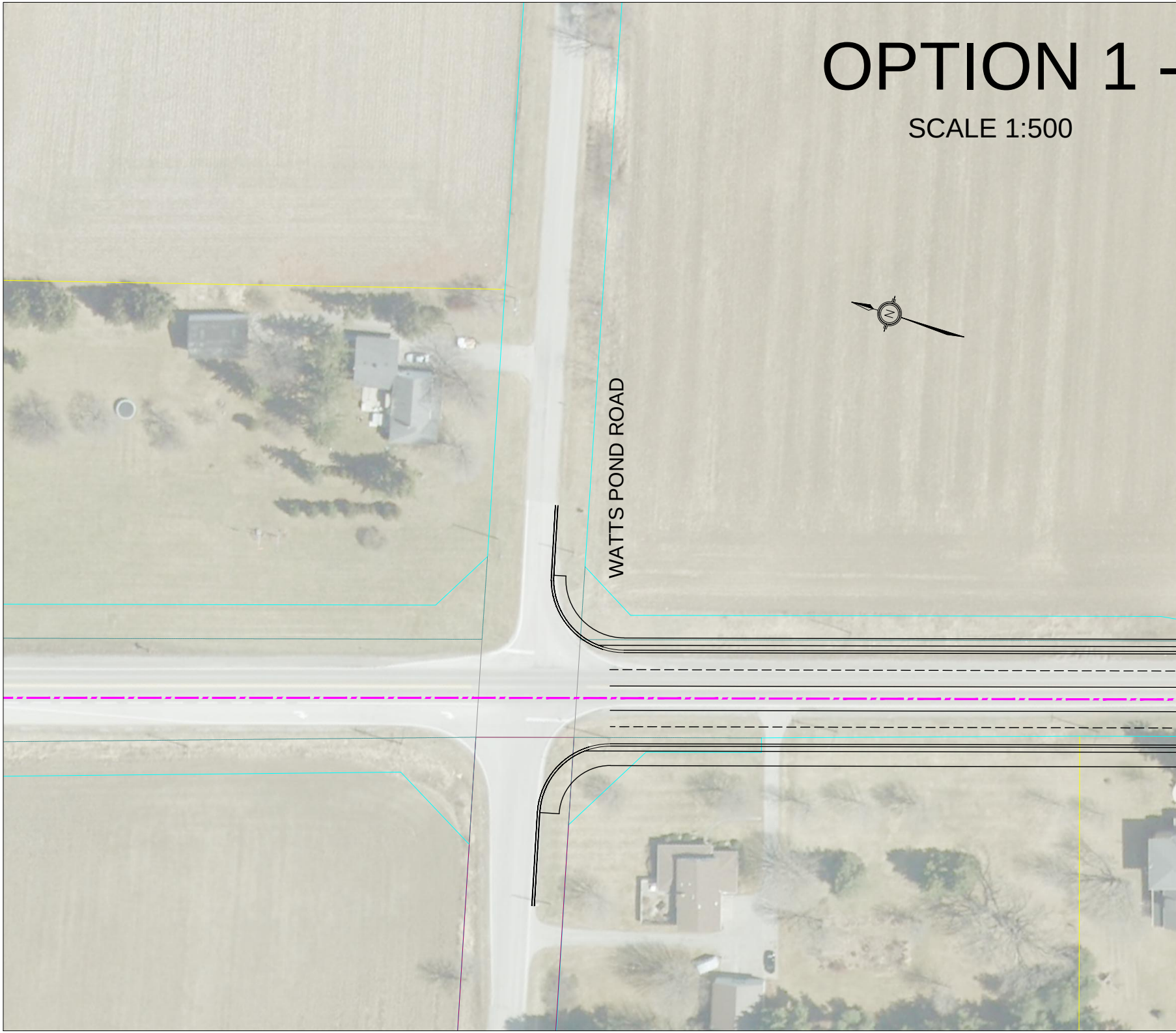
WATTS POND ROAD
N

J:\103485_GrandRiverSt\5.9 Drawings\59civil\layouts\Grand River St North - Standard\Grand River St North.dwg

PREFERRED OPTION WITH MULTI-USE TRAIL AND 5M TWLTL/FUTU

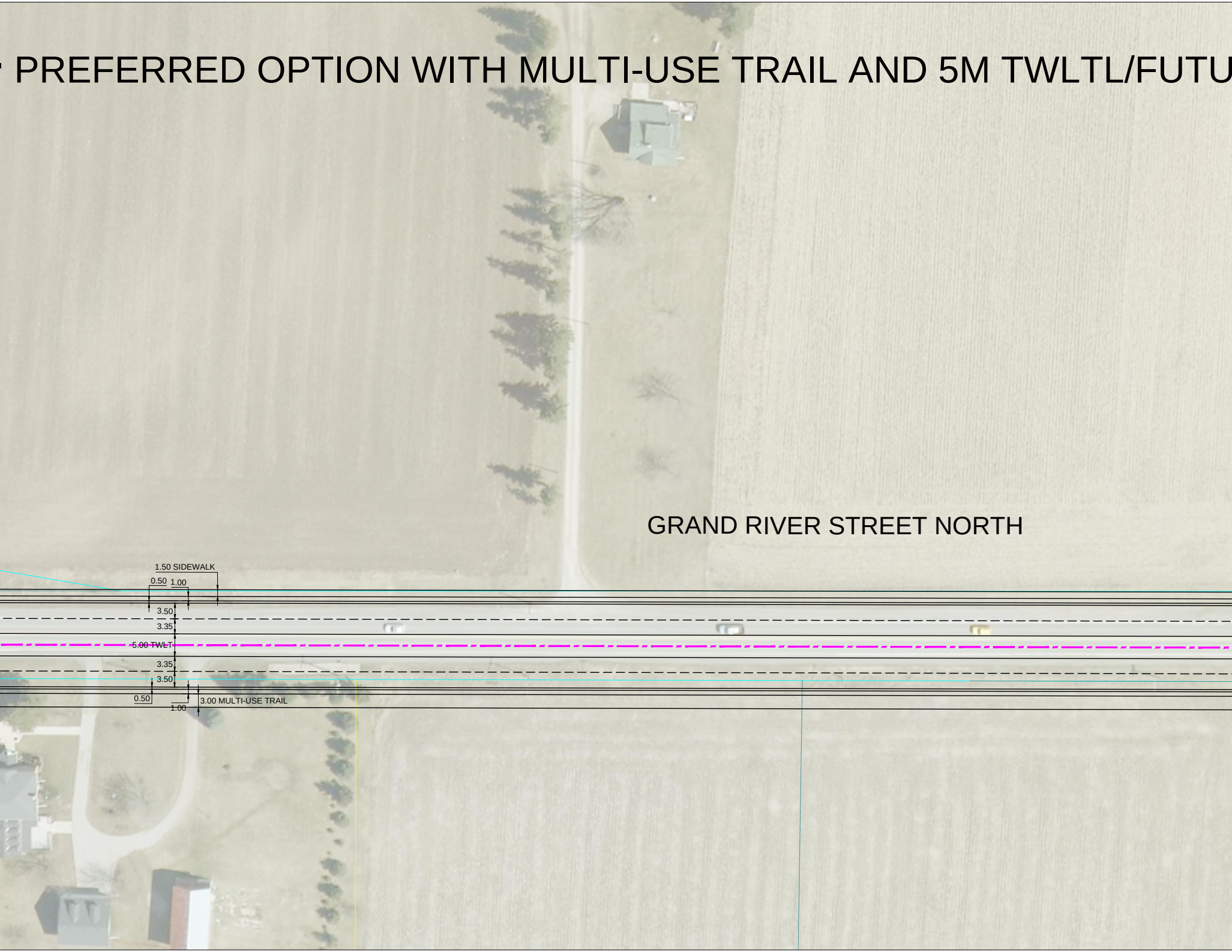
GRAND RIVER STREET NORTH
1.50 SIDEWALK
0.50
1.00
3.50
3.35
5.00 TWLT
3.35
3.50
0.50
1.00
3.00 MULTI-USE TRAIL

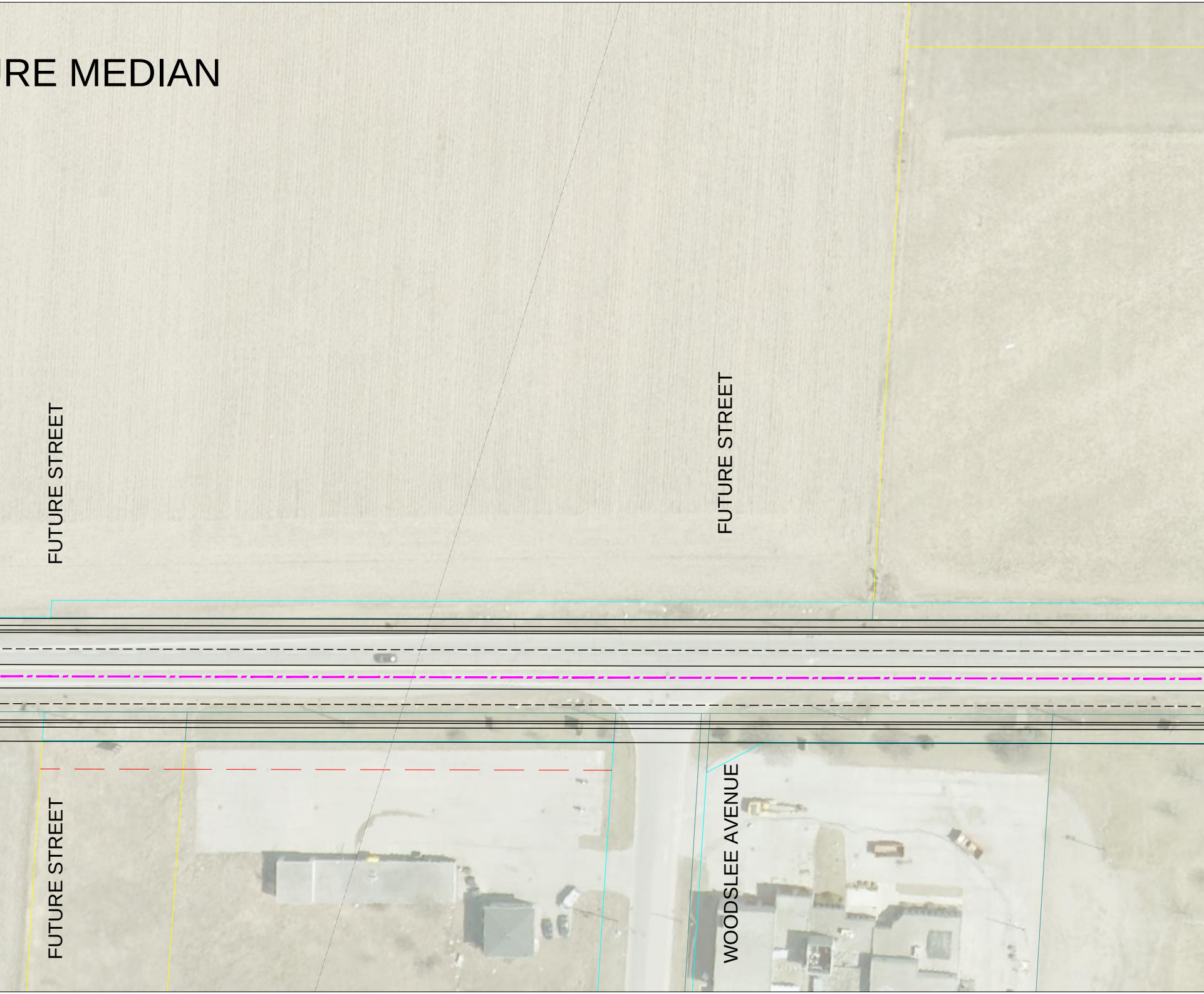
RE MEDIAN
FUTURE STREET
FUTURE STREET
FUTURE STREET
WOODSLEE AVENUE

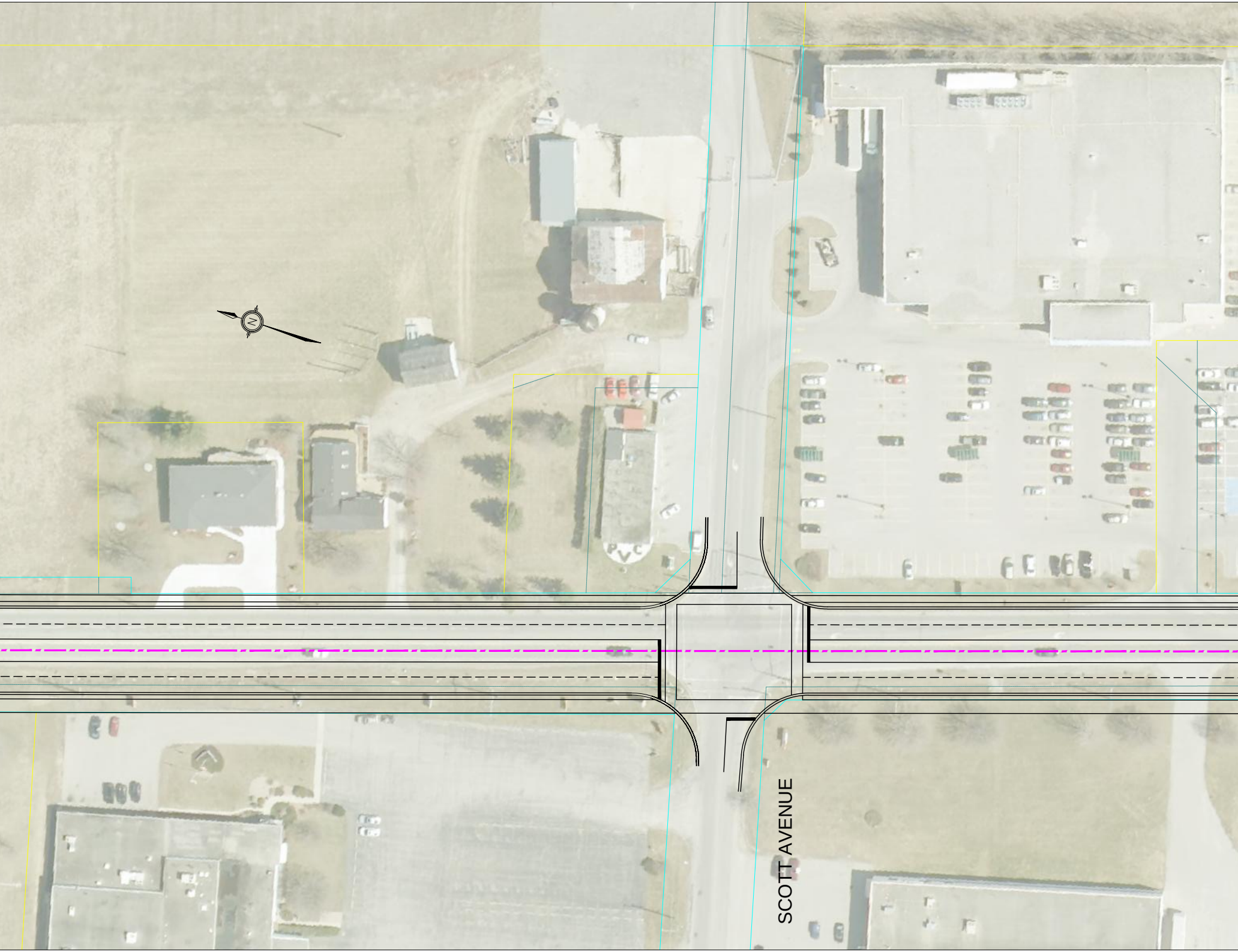
N
SCOTT AVENUE

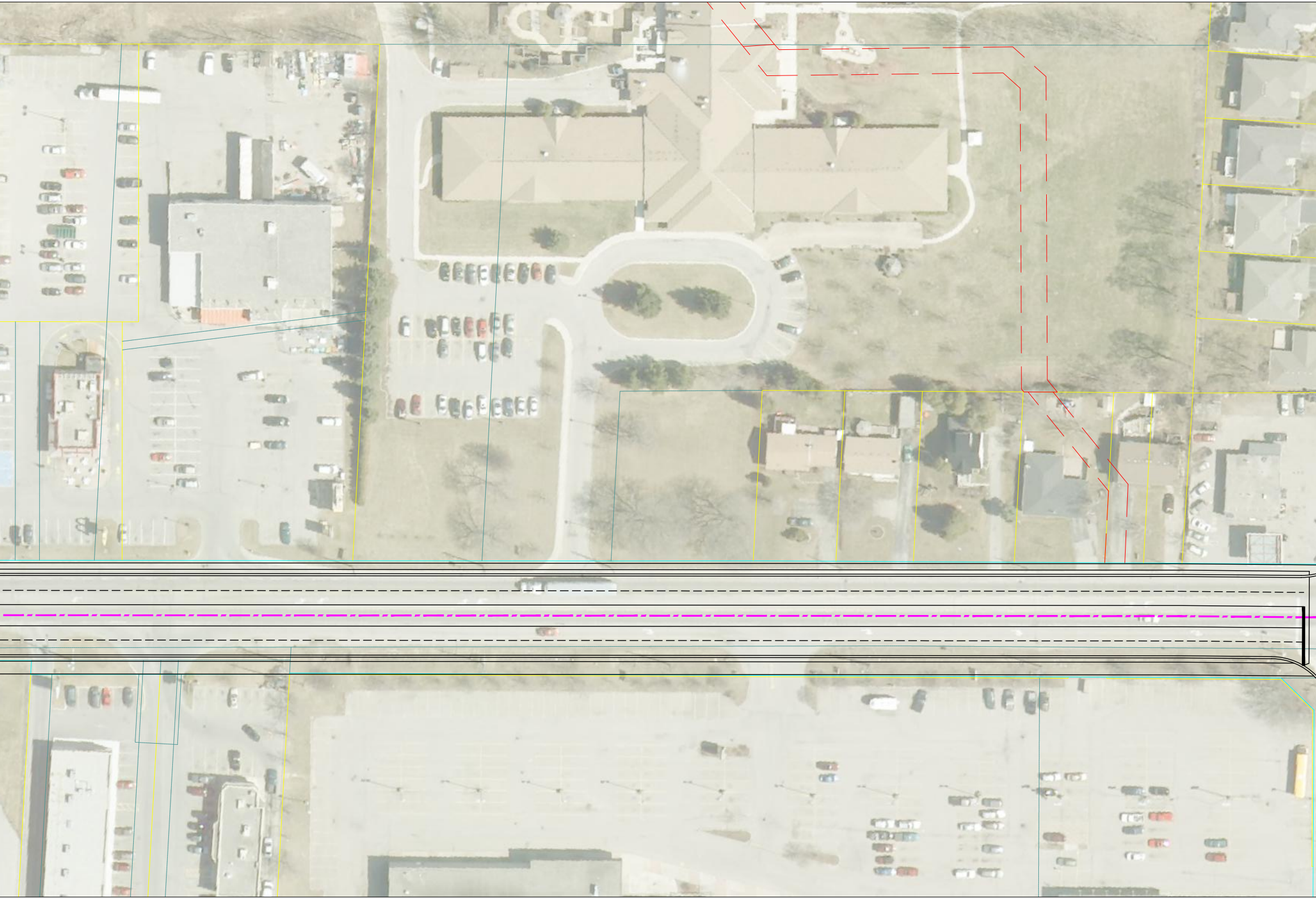

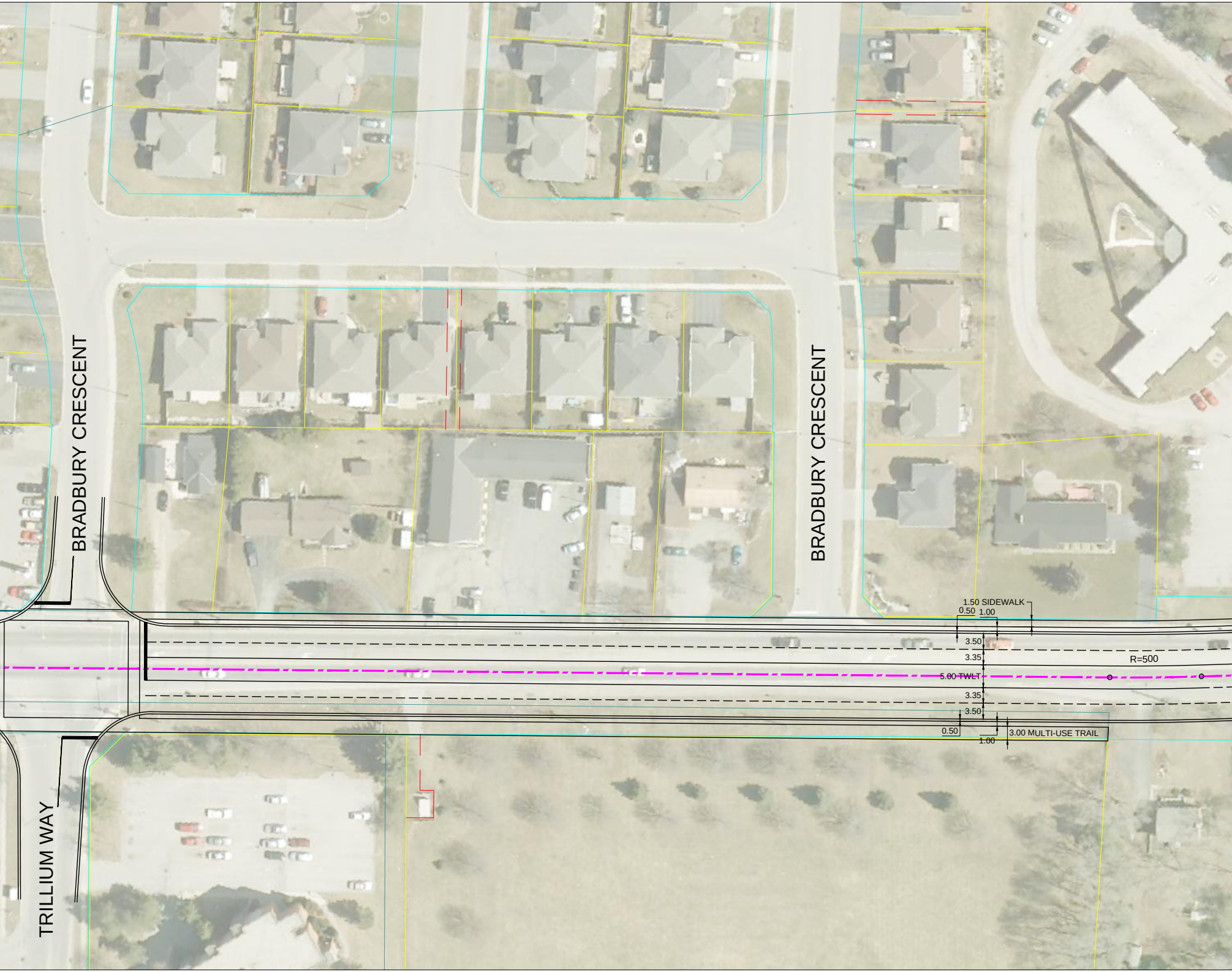
BRADBURY CRESCENT
BRADBURY CRESCENT
TRILLIUM WAY
1.50 SIDEWALK
0.50
1.00
3.50
3.35
5.00 TWLT
3.35
3.50
R=500
0.50
1.00
3.00 MULTI-USE TRAIL

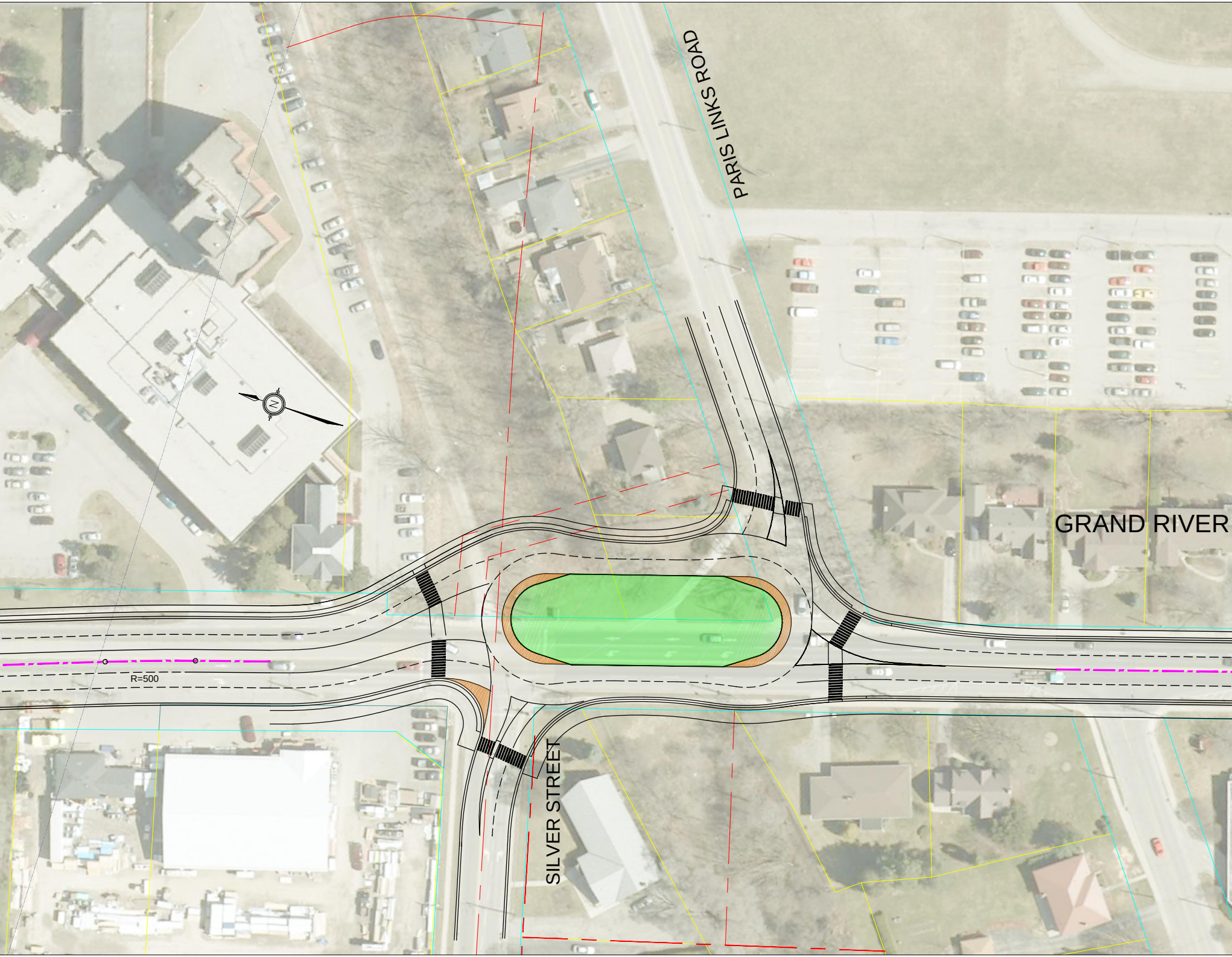
PARIS LINKS ROAD
GRAND RIVER
SILVER STREET
R=500
N

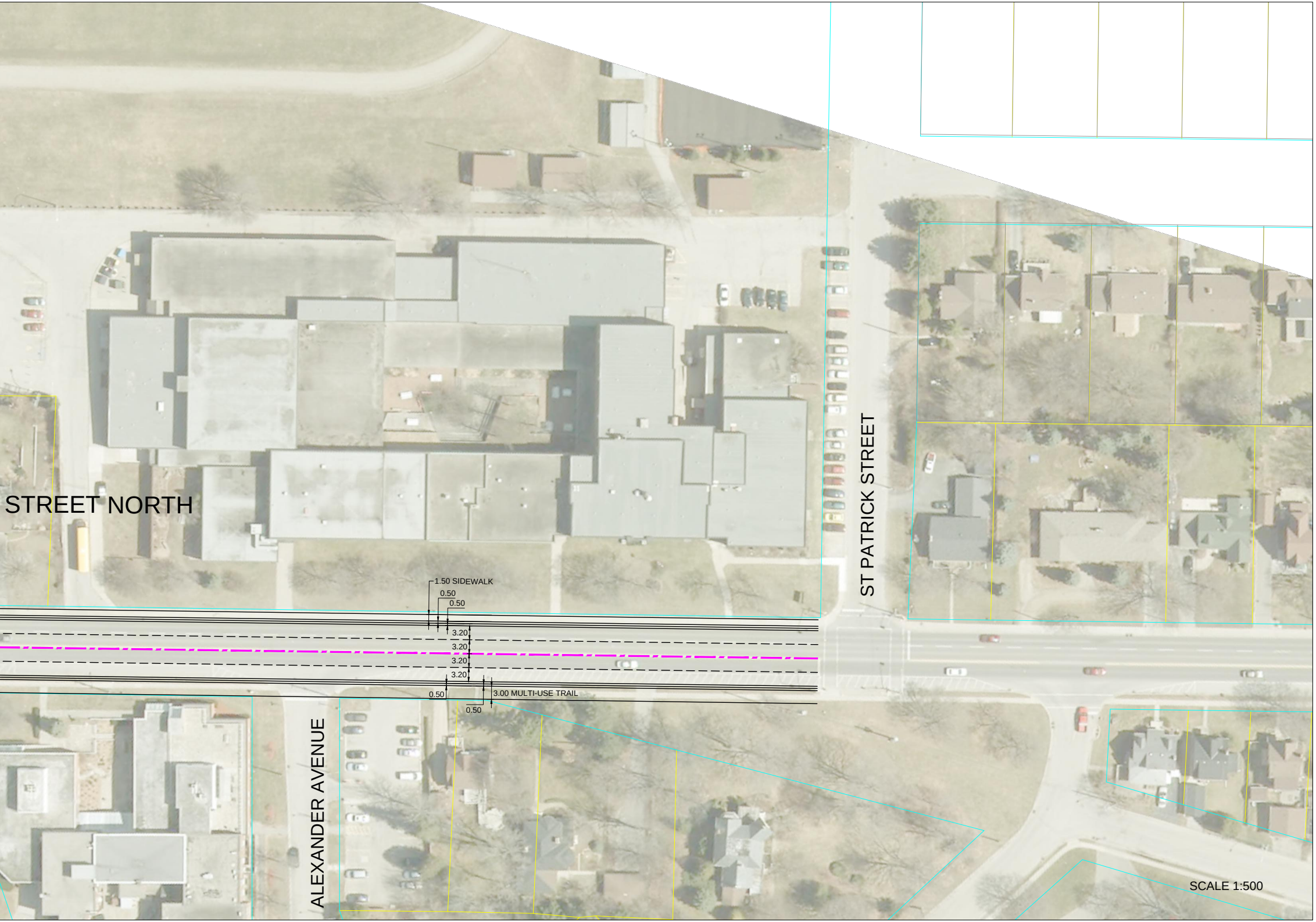
STREET NORTH
ST PATRICK STREET
ALEXANDER AVENUE
1.50 SIDEWALK
0.50
0.50
3.20
3.20
3.20
3.20
0.50
3.00 MULTI-USE TRAIL
0.50
SCALE 1:500