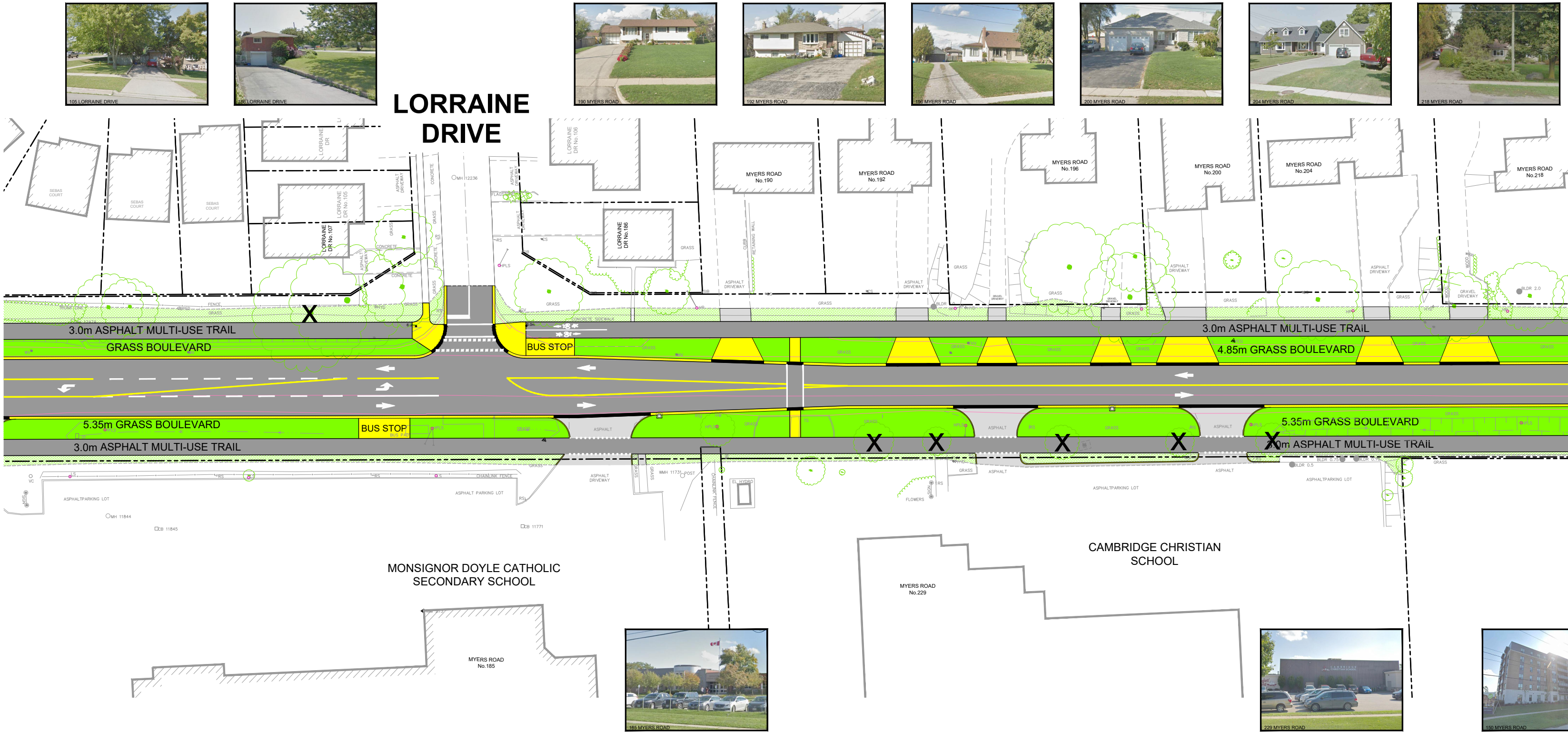
105 LORRAINE DRIVE
186 LORRAINE DRIVE
LORRAINE DRIVE
190 MYERS ROAD
192 MYERS ROAD
196 MYERS ROAD
200 MYERS ROAD
204 MYERS ROAD
218 MYERS ROAD
LORRAINE DR No.107
LORRAINE DR No.105
LORRAINE DR No.106
LORRAINE DR No.186
MYERS ROAD No.190
MYERS ROAD No.192
MYERS ROAD No.196
MYERS ROAD No.200
MYERS ROAD No.204
MYERS ROAD No.218
3.0m ASPHALT MULTI-USE TRAIL
GRASS BOULEVARD
BUS STOP
3.0m ASPHALT MULTI-USE TRAIL
4.85m GRASS BOULEVARD
5.35m GRASS BOULEVARD
BUS STOP
3.0m ASPHALT MULTI-USE TRAIL
5.35m GRASS BOULEVARD
3.0m ASPHALT MULTI-USE TRAIL
X
ASPHALT DRIVEWAY
ASPHALT PARKING LOT
GRASS
CONCRETE SIDEWALK
MONSIGNOR DOYLE CATHOLIC SECONDARY SCHOOL
MYERS ROAD No.185
CAMBRIDGE CHRISTIAN SCHOOL
MYERS ROAD No.229
185 MYERS ROAD
229 MYERS ROAD
150 MYERS ROAD

LEGEND

▨	PROPOSED ASPHALT MULTI-USE TRAIL	X	TREE REMOVAL	— · — ·	PROPERTY LINE
🟨	PROPOSED CONCRETE CURB/ SIDEWALK/ DRIVEWAYS	▨	PROPOSED ASPHALT ROAD WAY/DRIVEWAYS	- - - - -	LIMITS OF CONSTRUCTION
🟥	PROPOSED COLOUR CONCRETE	▨	EXISTING ASPHALT TRAIL	——	EXISTING EDGE ROAD
🟩	PROPOSED SOD OR SEED GRASS BOULEVARD	▨	EXISTING CREEK	⌒⌒⌒	EXISTING TREE LINE
				═▬═	CONCRETE CURB DROP
				— — —	PROPOSED LIMITS OF GRADING

2of3


220 MYERS ROAD

222 MYERS ROAD

GREENBRIER ROAD

106 GREENBRIER ROAD

232 GREENBRIER ROAD

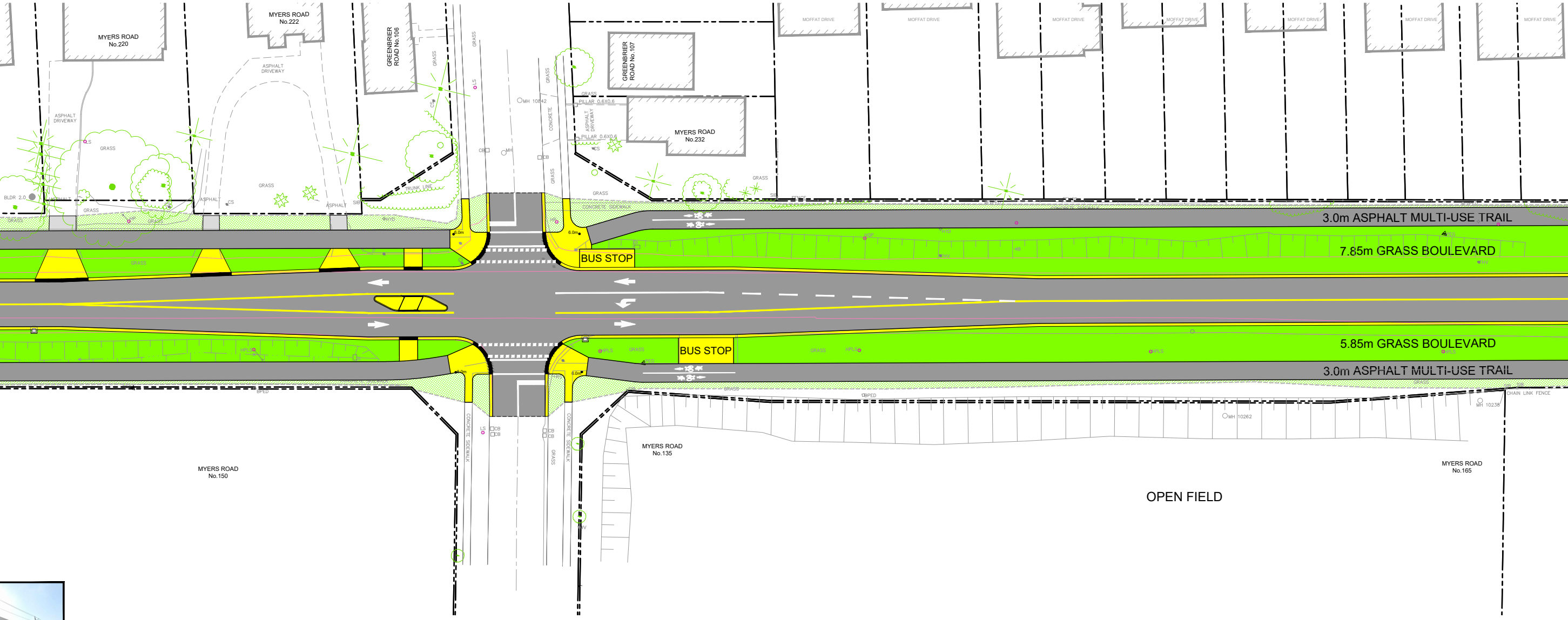
MYERS ROAD No.220
ASPHALT DRIVEWAY
GRASS
MYERS ROAD No.222
ASPHALT DRIVEWAY
GREENBRIER ROAD No.106
GRASS
MH 10242
CONCRETE
GREENBRIER ROAD No.107
PILLAR 0.6X0.6
ASPHALT DRIVEWAY
MYERS ROAD No.232
MOFFAT DRIVE
BLDR 2.0
CHAIN LINK
CONCRETE SIDEWALK
3.0m ASPHALT MULTI-USE TRAIL
BUS STOP
7.85m GRASS BOULEVARD
BUS STOP
5.85m GRASS BOULEVARD
3.0m ASPHALT MULTI-USE TRAIL
CHAIN LINK FENCE
MH 10238
MH 10262
CONCRETE SIDEWALK
MYERS ROAD No.150
MYERS ROAD No.135
OPEN FIELD
MYERS ROAD No.165

GREENBRIER ROAD

REGIONAL ROAD No. 43 (MY

APPROX

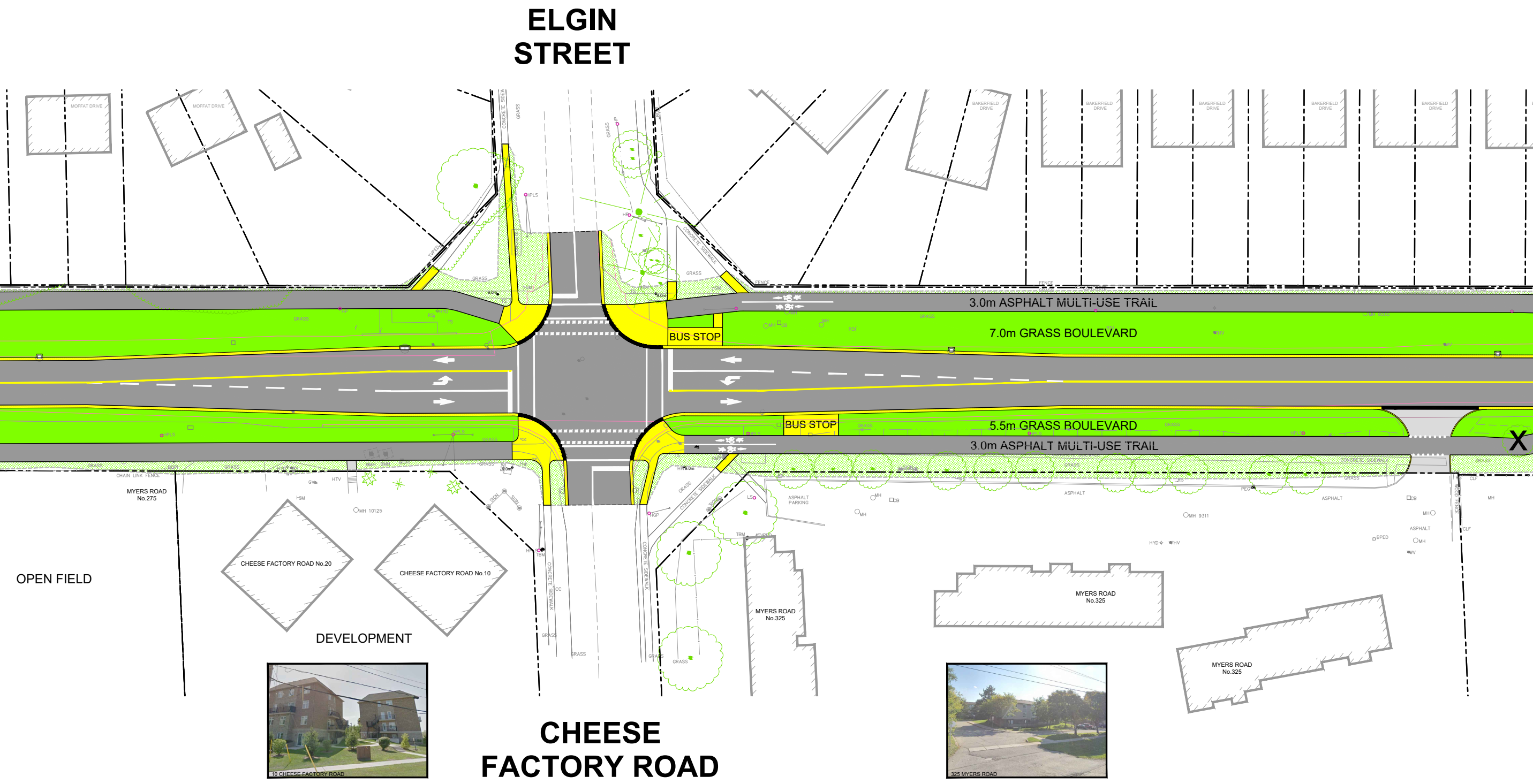
ELGIN STREET
MOFFAT DRIVE
BAKERFIELD DRIVE
3.0m ASPHALT MULTI-USE TRAIL
7.0m GRASS BOULEVARD
BUS STOP
BUS STOP
5.5m GRASS BOULEVARD
3.0m ASPHALT MULTI-USE TRAIL
CONCRETE SIDEWALK
GRASS
FENCE
CHAIN LINK FENCE
MYERS ROAD No.275
OPEN FIELD
CHEESE FACTORY ROAD No.20
CHEESE FACTORY ROAD No.10
DEVELOPMENT
ASPHALT PARKING
ASPHALT
MYERS ROAD No.325
MYERS ROAD No.325
MYERS ROAD No.325
10 CHEESE FACTORY ROAD
325 MYERS ROAD
CHEESE FACTORY ROAD

YERS ROAD)

IMATE LIMIT OF CONSTRUCTION

REGION ROAD No.36
(FRANKLIN BOULEVARD)

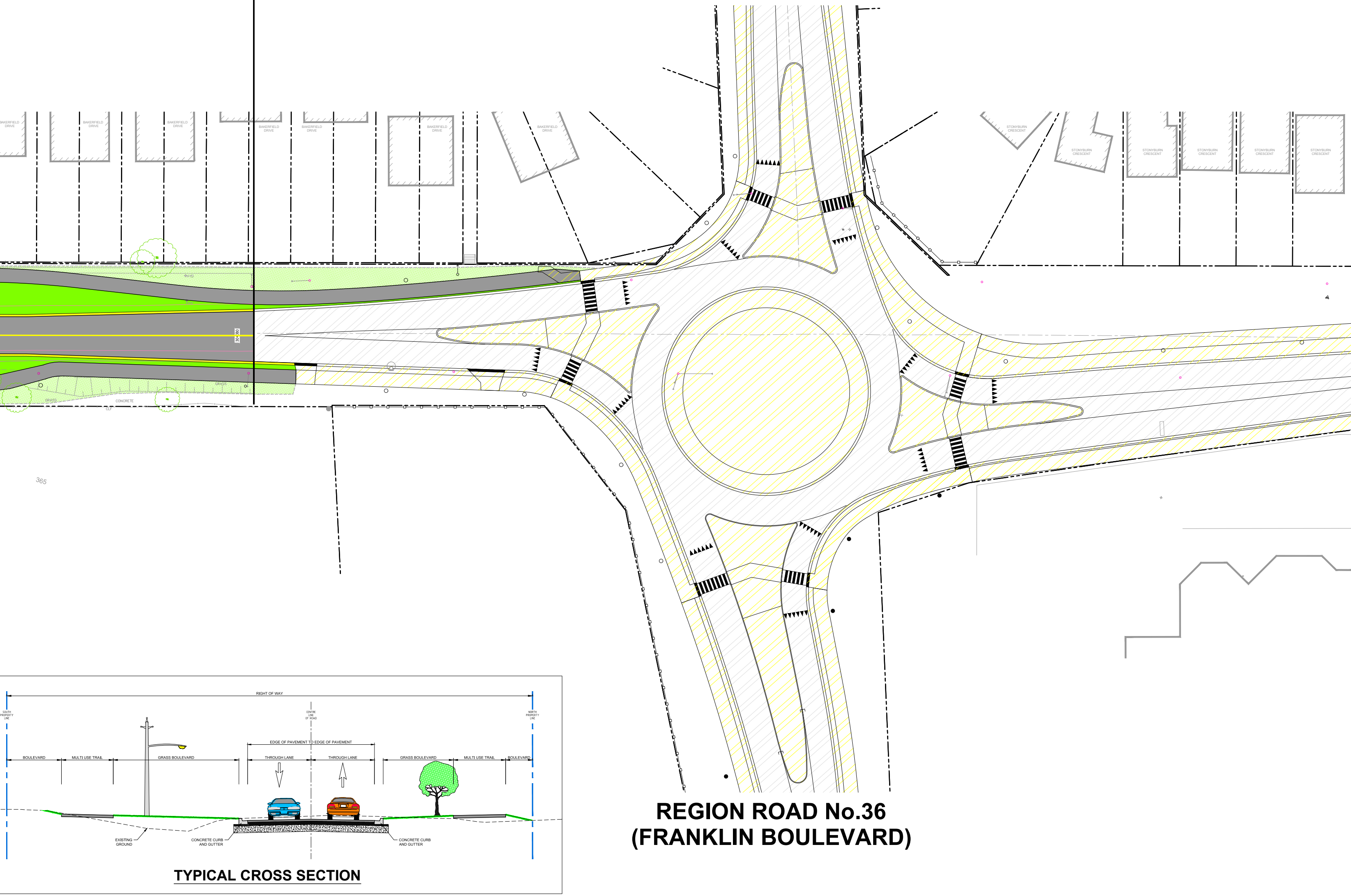
BAKERFIELD DRIVE
STONYBURN CRESCENT
HYD
FHV
30+080
GRASS
CONCRETE
CLF
365
RIGHT OF WAY
SOUTH PROPERTY LINE
CENTRE LINE OF ROAD
NORTH PROPERTY LINE
EDGE OF PAVEMENT TO EDGE OF PAVEMENT
BOULEVARD
MULTI USE TRAIL
GRASS BOULEVARD
THROUGH LANE
THROUGH LANE
GRASS BOULEVARD
MULTI USE TRAIL
BOULEVARD
EXISTING GROUND
CONCRETE CURB AND GUTTER
CONCRETE CURB AND GUTTER

REGION ROAD No.36
(FRANKLIN BOULEVARD)

TYPICAL CROSS SECTION

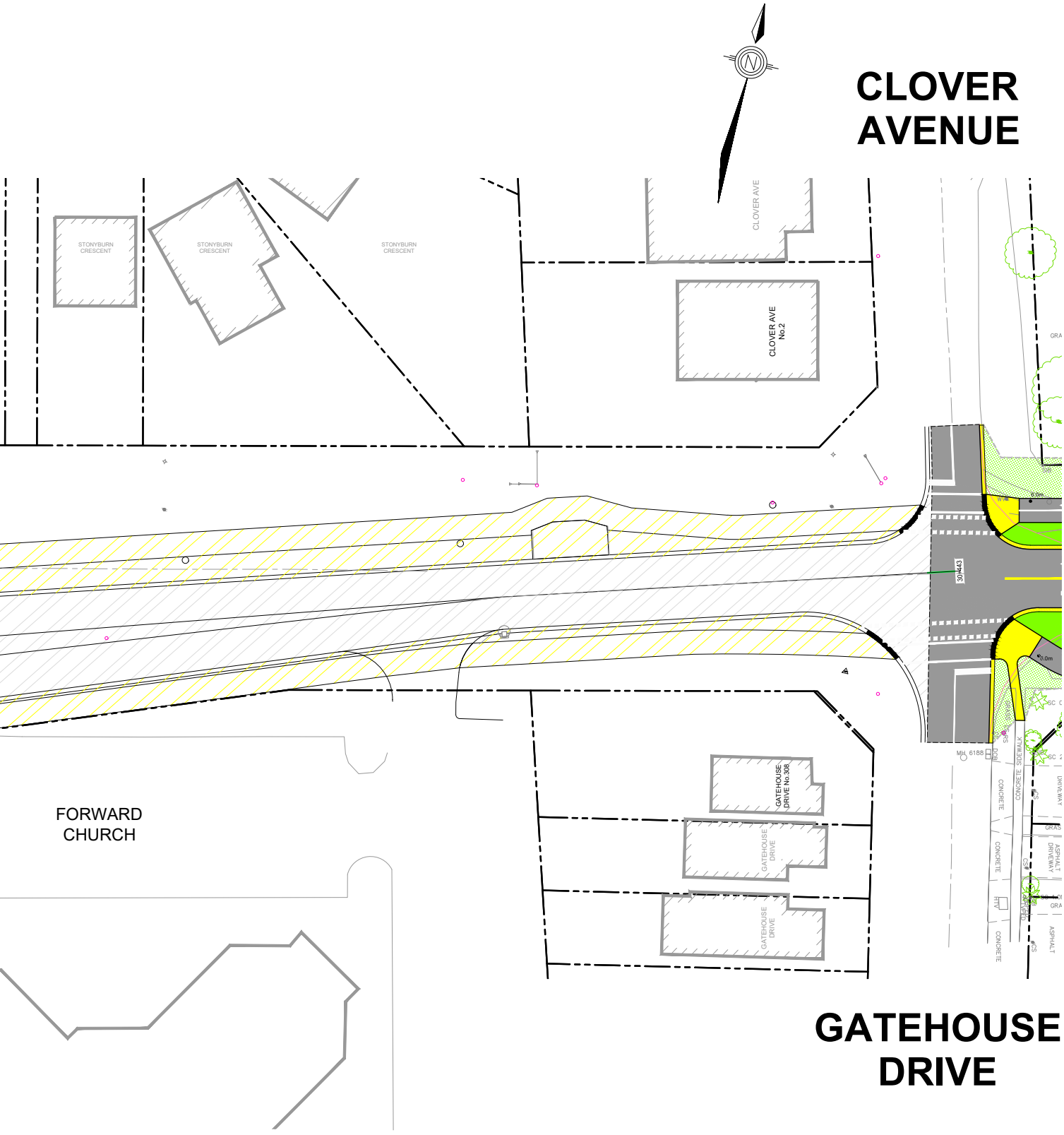
CLOVER
AVENUE
STONYBURN CRESCENT
STONYBURN CRESCENT
STONYBURN CRESCENT
CLOVER AVE
CLOVER AVE No.2
6.0m
8.0m
30443
MH 6188
GATEHOUSE DRIVE No.308
GATEHOUSE DRIVE
GATEHOUSE DRIVE
FORWARD CHURCH
CONCRETE SIDEWALK
CONCRETE
CONCRETE
CONCRETE
DRIVEWAY
ASPHALT DRIVEWAY
ASPHALT
GRASS
GATEHOUSE
DRIVE

Region of Waterloo

TRANSPORTATION AND ENVIRONMENTAL SERVICES
DESIGN AND CONSTRUCTION DIVISION

0 1

Kilometers
1:25