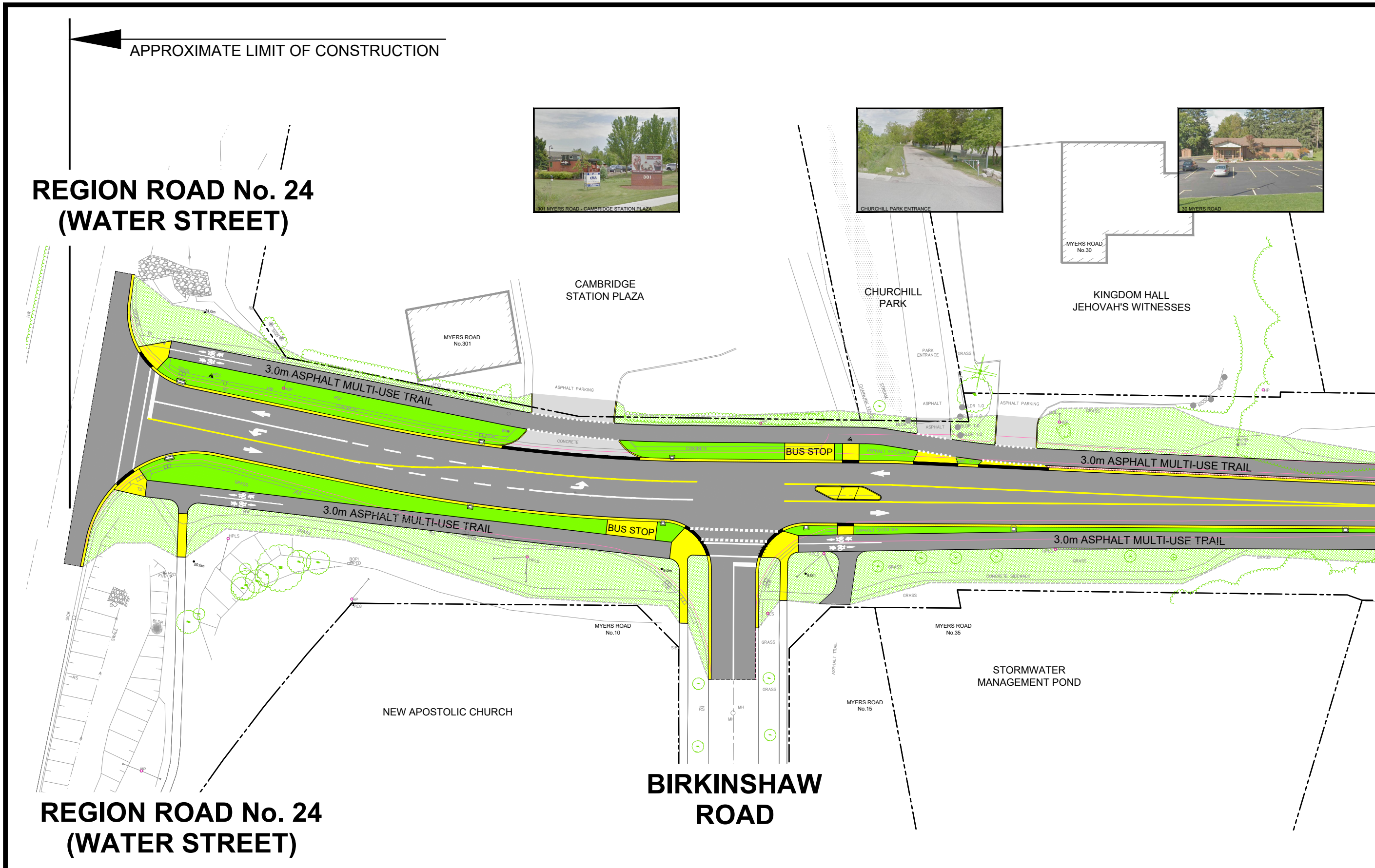
APPROXIMATE LIMIT OF CONSTRUCTION
REGION ROAD No. 24
(WATER STREET)
301 MYERS ROAD - CAMBRIDGE STATION PLAZA
CHURCHILL PARK ENTRANCE
30 MYERS ROAD
MYERS ROAD No.30
CAMBRIDGE
STATION PLAZA
MYERS ROAD No.301
CHURCHILL
PARK
KINGDOM HALL
JEHOVAH'S WITNESSES
3.0m ASPHALT MULTI-USE TRAIL
ASPHALT PARKING
CONCRETE
BUS STOP
PARK ENTRANCE
GRASS
ASPHALT
3.0m ASPHALT MULTI-USE TRAIL
3.0m ASPHALT MULTI-USE TRAIL
BUS STOP
3.0m ASPHALT MULTI-USE TRAIL
CONCRETE SIDEWALK
MYERS ROAD No.10
MYERS ROAD No.35
STORMWATER
MANAGEMENT POND
MYERS ROAD No.15
NEW APOSTOLIC CHURCH
BIRKINSHAW
ROAD
REGION ROAD No. 24
(WATER STREET)

## LEGEND

▩ PROPOSED ASPHALT MULTI-USE TRAIL

🟨 PROPOSED CONCRETE CURB/ SIDEWALK/ DRIVEWAYS

▨ PROPOSED COLOUR CONCRETE

🟩 PROPOSED SOD OR SEED GRASS BOULEVARD

X TREE REMOVAL

▢ PROPOSED ASPHALT ROAD WAY/DRIVEWAYS

▨ EXISTING ASPHALT TRAIL

▨ EXISTING CREEK

— — PROPERTY LINE

- - - LIMITS OF CONSTRUCTION

— EXISTING EDGE ROAD

∿∿ EXISTING TREE LINE

━ CONCRETE CURB DROP

- - - PROPOSED LIMITS OF GRADING

**1of3**

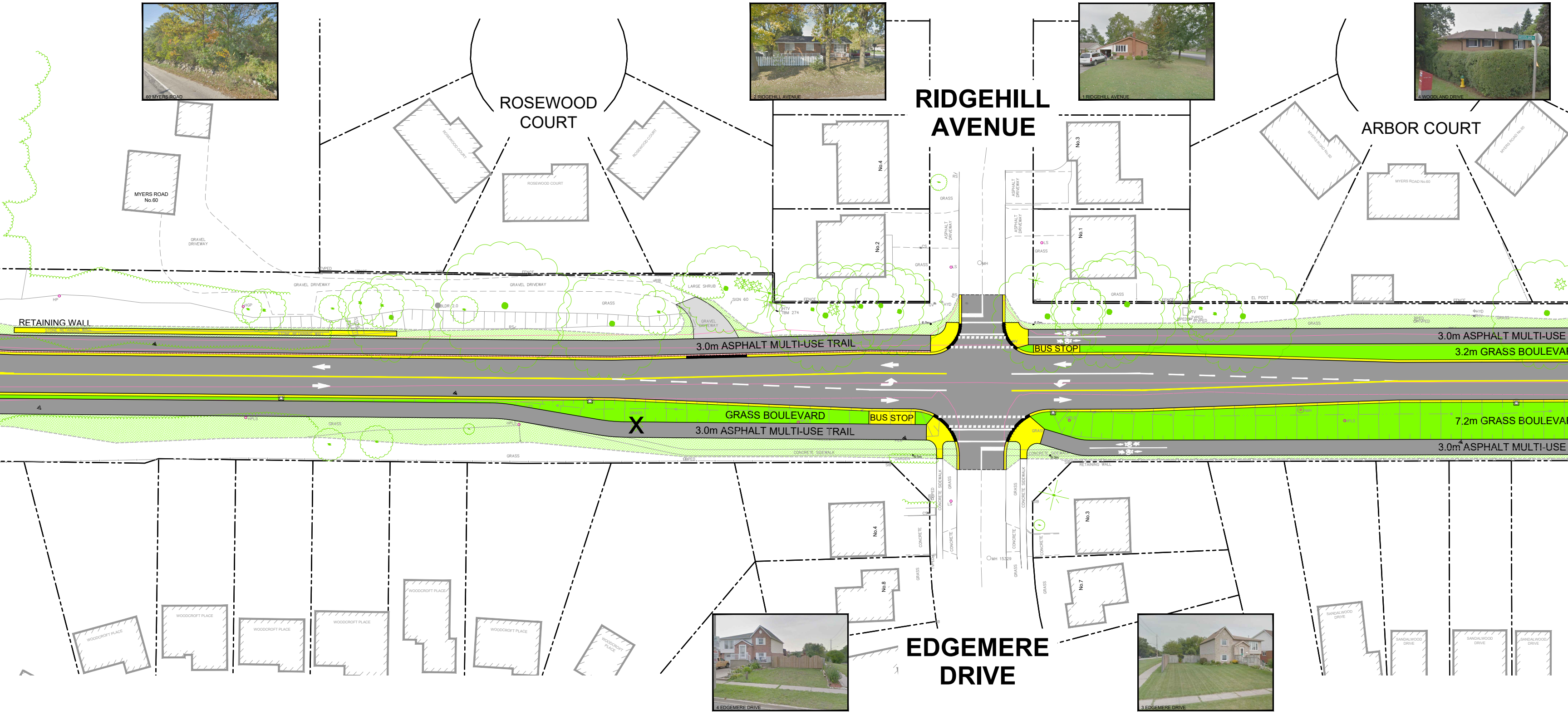
60 MYERS ROAD
2 RIDGEHILL AVENUE
1 RIDGEHILL AVENUE
4 WOODLAND DRIVE
ROSEWOOD COURT
RIDGEHILL AVENUE
ARBOR COURT
MYERS ROAD No.60
RETAINING WALL
3.0m ASPHALT MULTI-USE TRAIL
3.0m ASPHALT MULTI-USE
3.2m GRASS BOULEVA
BUS STOP
GRASS BOULEVARD
BUS STOP
X
3.0m ASPHALT MULTI-USE TRAIL
7.2m GRASS BOULEVA
3.0m ASPHALT MULTI-USE
EDGEMERE DRIVE
4 EDGEMERE DRIVE
3 EDGEMERE DRIVE

# REGIONAL

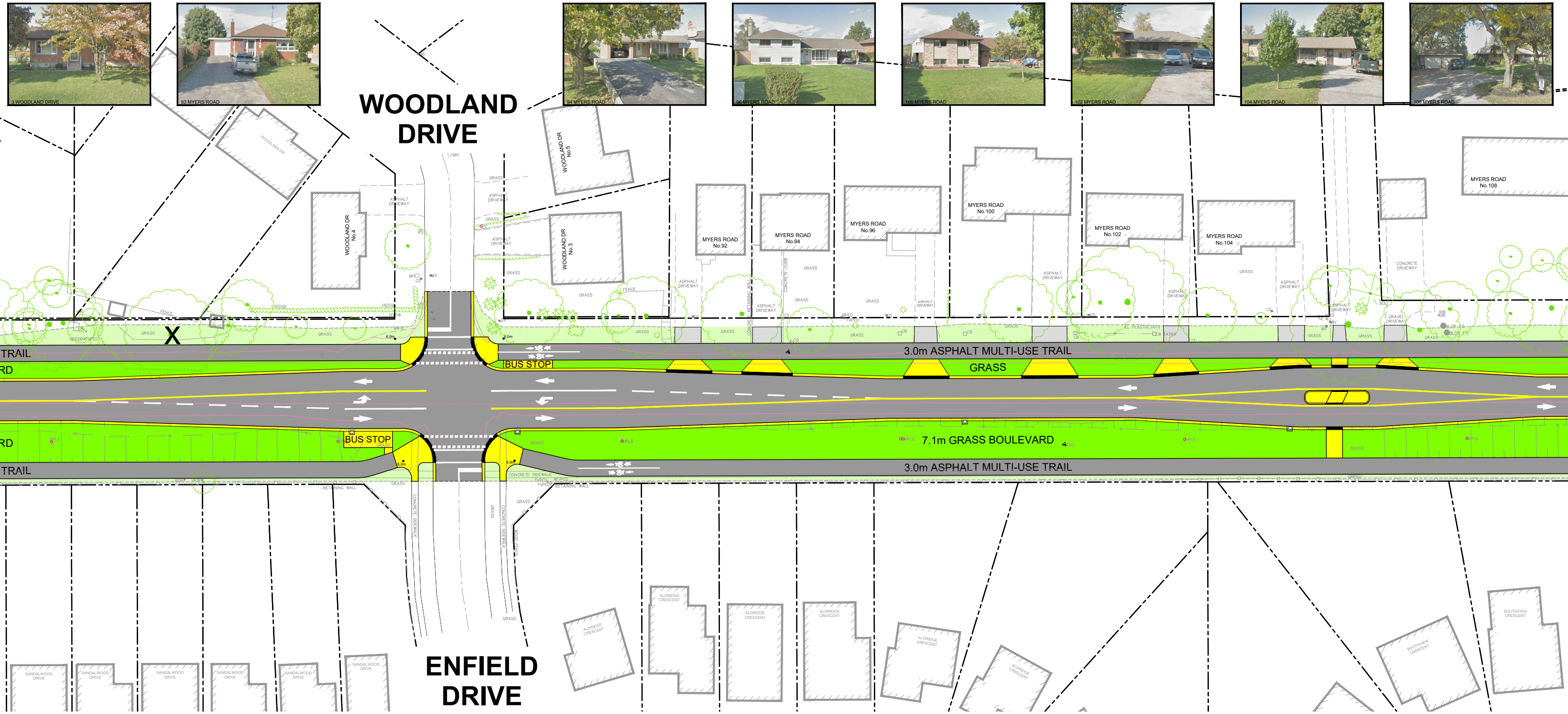
3 WOODLAND DRIVE
92 MYERS ROAD
94 MYERS ROAD
96 MYERS ROAD
100 MYERS ROAD
102 MYERS ROAD
104 MYERS ROAD
108 MYERS ROAD
WOODLAND DRIVE
WOODLAND DR No.4
WOODLAND DR No.5
WOODLAND DR No.3
MYERS ROAD No.92
MYERS ROAD No.94
MYERS ROAD No.96
MYERS ROAD No.100
MYERS ROAD No.102
MYERS ROAD No.104
MYERS ROAD No.108
ASPHALT DRIVEWAY
CONCRETE DRIVEWAY
GRAVEL DRIVEWAY
GRASS
HEDGE
FENCE
TRAIL
RD
BUS STOP
3.0m ASPHALT MULTI-USE TRAIL
GRASS
7.1m GRASS BOULEVARD
3.0m ASPHALT MULTI-USE TRAIL
CONCRETE SIDEWALK
RETAINING WALL
ENFIELD DRIVE
SANDALWOOD DRIVE
ALDRIDGE CRESCENT
SOUTHVIEW CRESCENT

# ROAD No. 43 (MYERS ROAD)

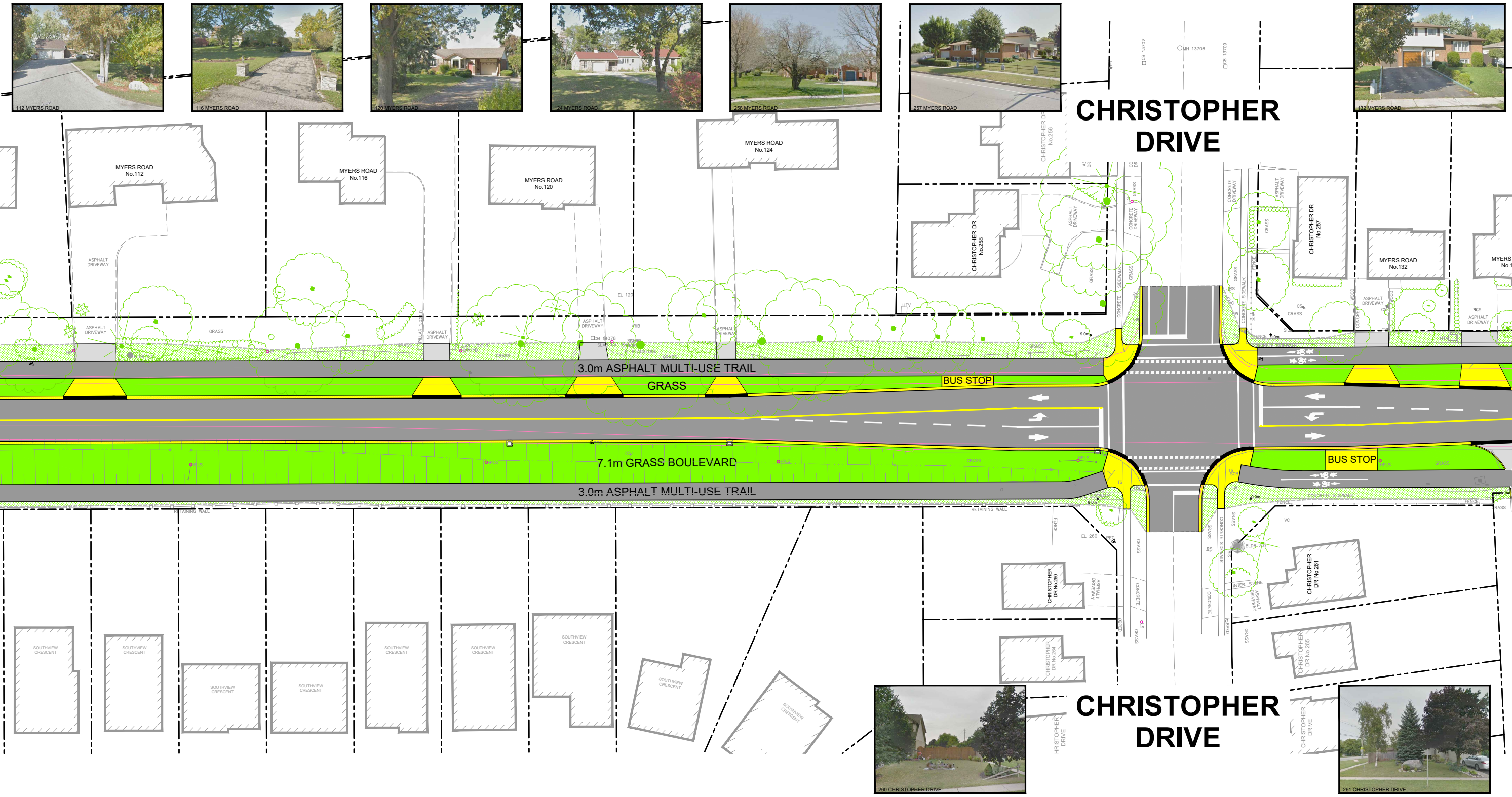
112 MYERS ROAD
116 MYERS ROAD
120 MYERS ROAD
124 MYERS ROAD
258 MYERS ROAD
257 MYERS ROAD
132 MYERS ROAD
CHRISTOPHER DRIVE
MYERS ROAD No.112
MYERS ROAD No.116
MYERS ROAD No.120
MYERS ROAD No.124
CHRISTOPHER DR No.258
CHRISTOPHER DR No.257
MYERS ROAD No.132
ASPHALT DRIVEWAY
GRASS
3.0m ASPHALT MULTI-USE TRAIL
GRASS
BUS STOP
7.1m GRASS BOULEVARD
3.0m ASPHALT MULTI-USE TRAIL
BUS STOP
CONCRETE SIDEWALK
RETAINING WALL
SOUTHVIEW CRESCENT
CHRISTOPHER DR No.260
CHRISTOPHER DR No.261
CHRISTOPHER DRIVE
260 CHRISTOPHER DRIVE
261 CHRISTOPHER DRIVE

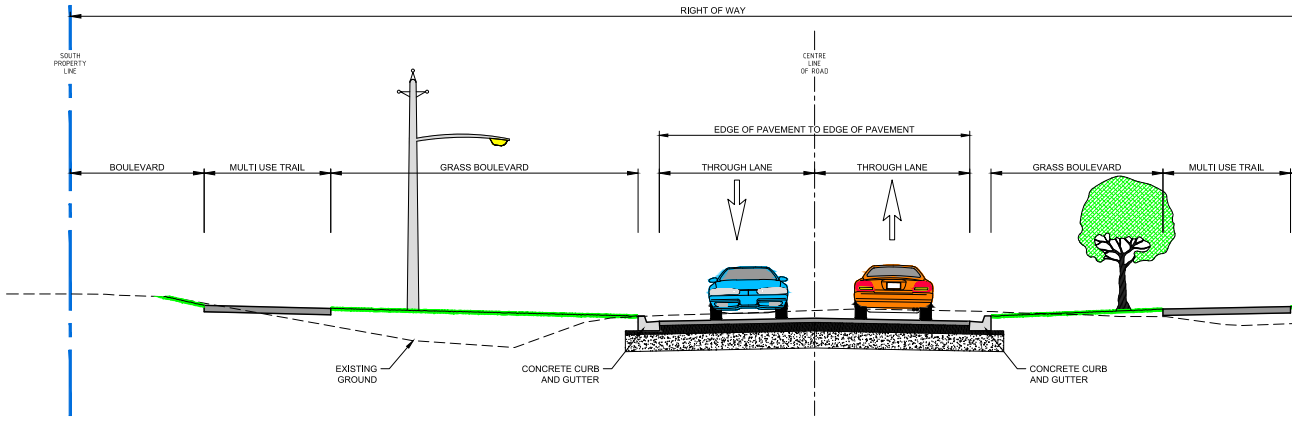
RIGHT OF WAY
SOUTH PROPERTY LINE
CENTRE LINE OF ROAD
EDGE OF PAVEMENT TO EDGE OF PAVEMENT
BOULEVARD
MULTI USE TRAIL
GRASS BOULEVARD
THROUGH LANE
THROUGH LANE
GRASS BOULEVARD
MULTI USE TRAIL
EXISTING GROUND
CONCRETE CURB AND GUTTER
CONCRETE CURB AND GUTTER

## TYPICAL CROSS SECTION

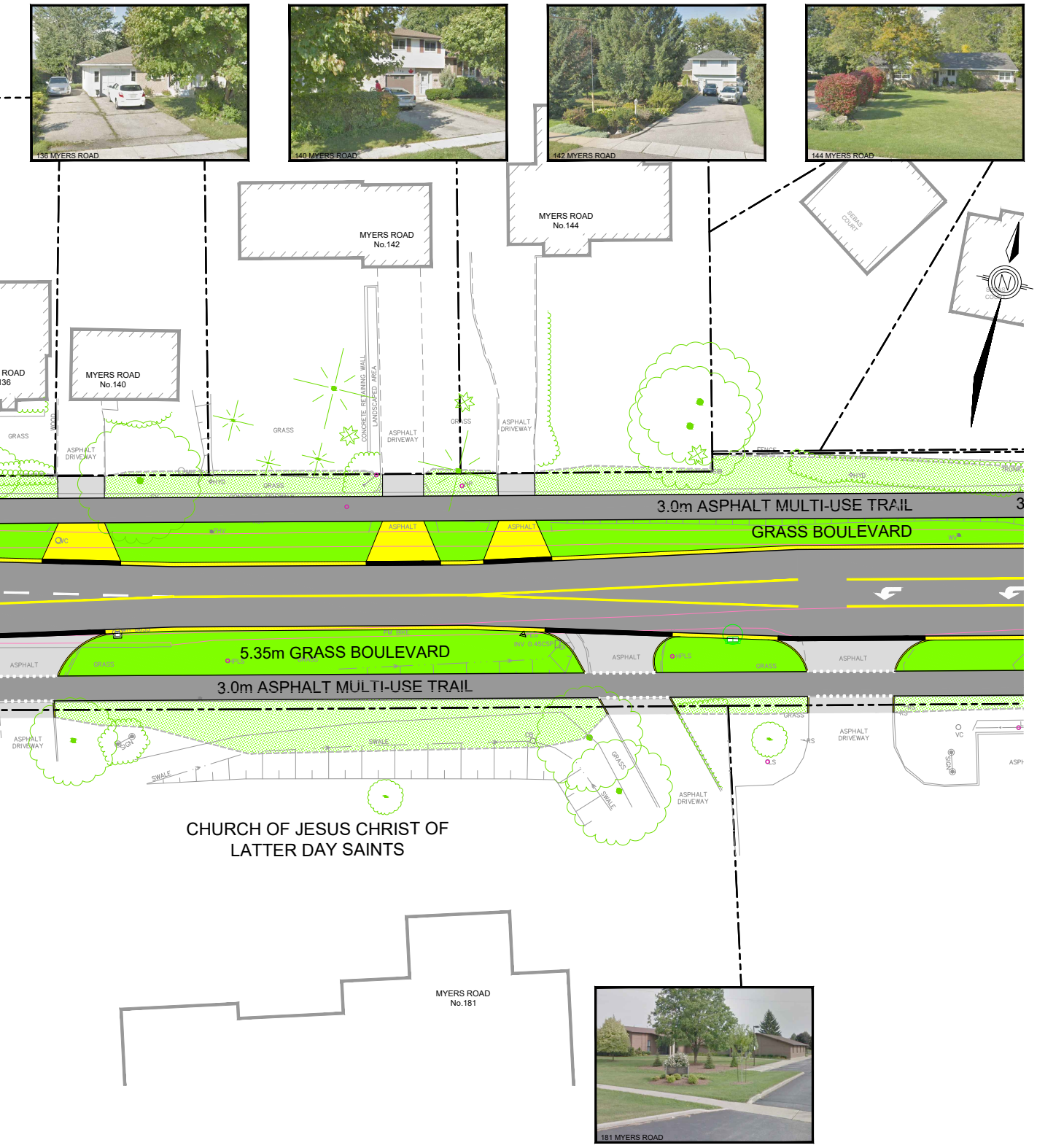
136 MYERS ROAD
140 MYERS ROAD
142 MYERS ROAD
144 MYERS ROAD
MYERS ROAD No.142
MYERS ROAD No.144
ROAD
136
MYERS ROAD No.140
SEBAS COURT
GRASS
WOOD
ASPHALT DRIVEWAY
GRASS
CONCRETE RETAINING WALL
LANDSCAPED AREA
ASPHALT DRIVEWAY
GRASS
ASPHALT DRIVEWAY
FENCE
HYD
HYD
SIB
TRUNK
HP
3.0m ASPHALT MULTI-USE TRAIL
GRASS BOULEVARD
VC
FHV
ASPHALT
ASPHALT
WV
PM BIKE
PEG
INV 0.45CSP
5.35m GRASS BOULEVARD
ASPHALT
GRASS
HPLS
GRASS
ASPHALT
HPLS
GRASS
ASPHALT
3.0m ASPHALT MULTI-USE TRAIL
ASPHALT DRIVEWAY
SIGN
SWALE
SWALE
CB
GRASS
SWALE
ASPHALT DRIVEWAY
GRASS
RS
LS
ASPHALT DRIVEWAY
RS
VC
SIGN
CHURCH OF JESUS CHRIST OF LATTER DAY SAINTS
MYERS ROAD No.181
181 MYERS ROAD

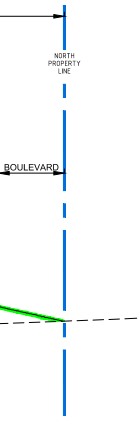
NORTH PROPERTY LINE
BOULEVARD

Region of Waterloo

TRANSPORTATION AND ENVIRONMENTAL SERVICES
DESIGN AND CONSTRUCTION DIVISION

0 1

Kilometers
1:25